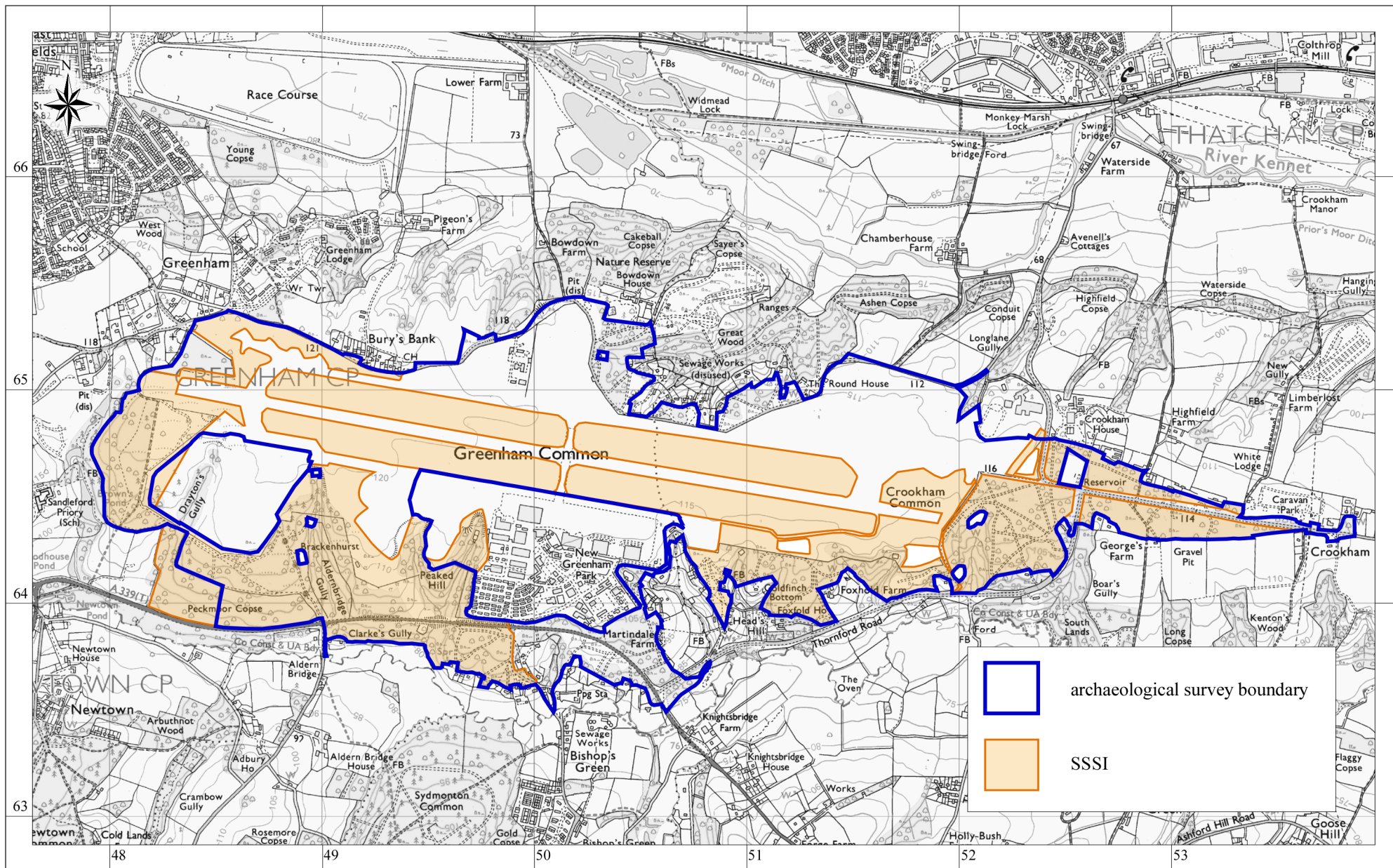


© Crown Copyright 2004: All Rights Reserved. Licence Number 100043009

Figure 1: location of Greenham and Crookham Commons and the extent of the survey area (scale at 1: 25,000)





© Crown Copyright 2004: All Rights Reserved. Licence Number 100043009

Figure 2: Greenham and Crookham Commons Site of Special Scientific Interest (scale at 1: 25,000)



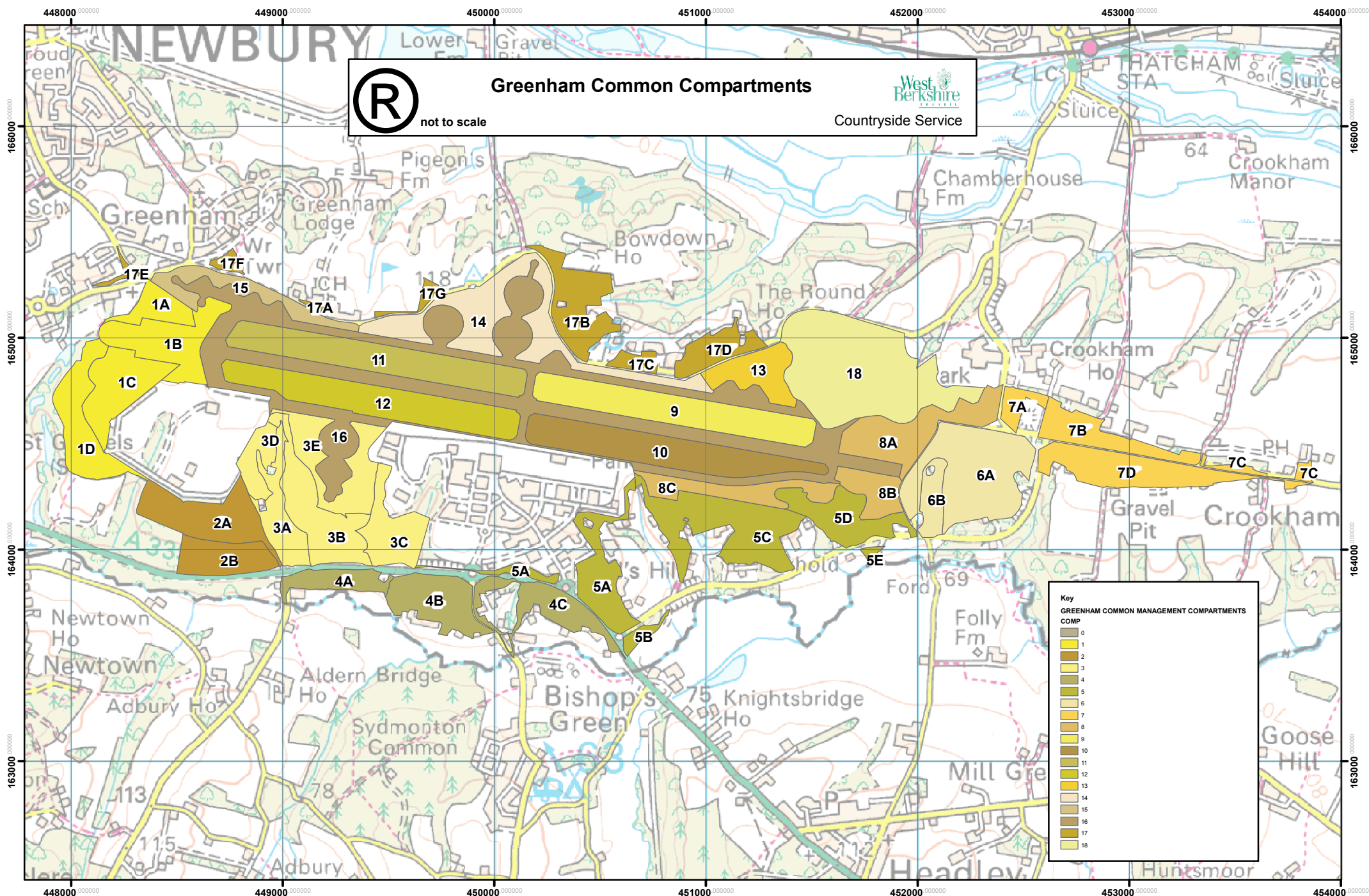


Figure 3: Management Plan Compartments





Figure 4: Higher Level Stewardship environmental types (scale at 1 to 12500)



## DRAWING CONVENTIONS

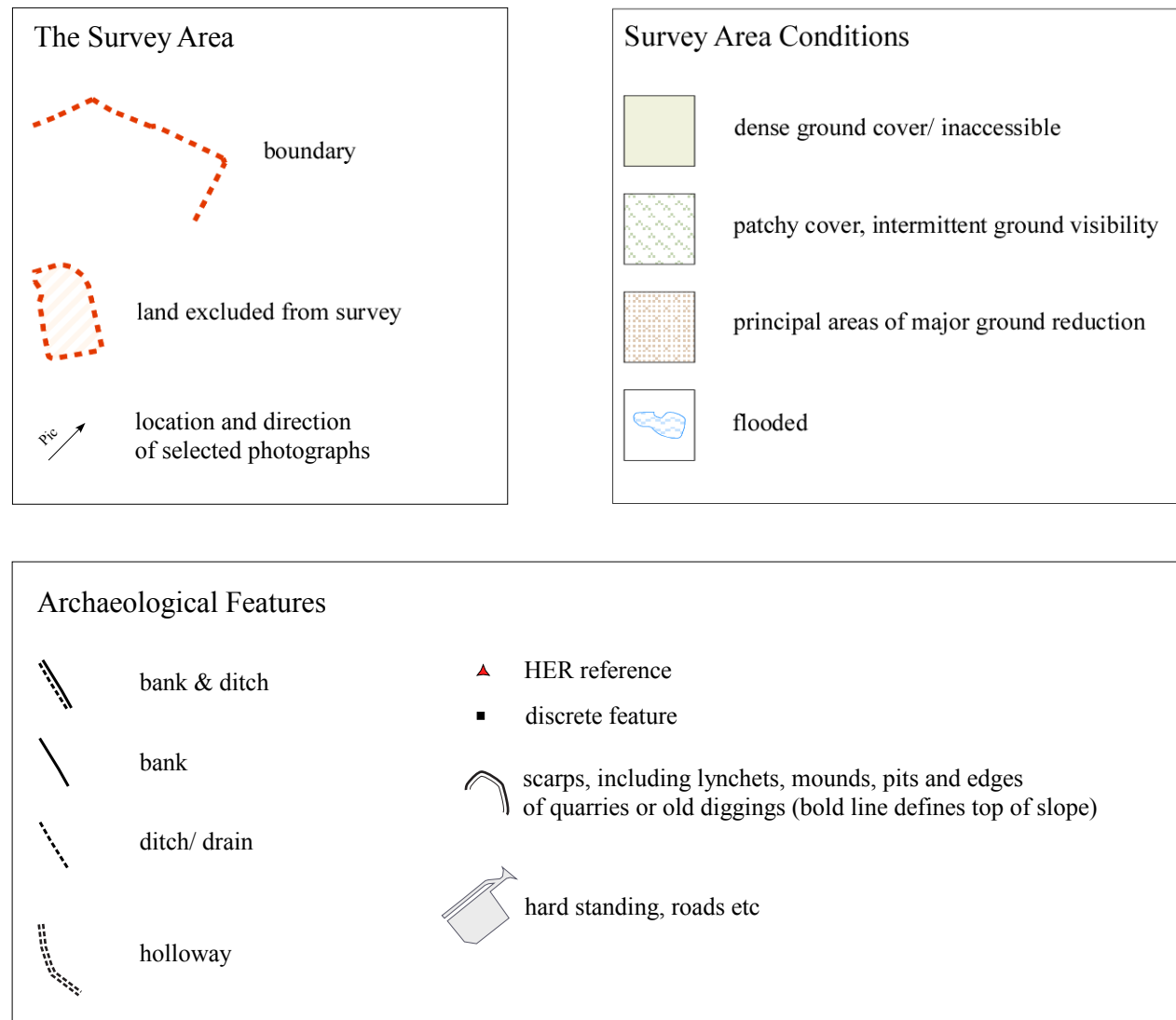


Figure 5: key to the survey plans







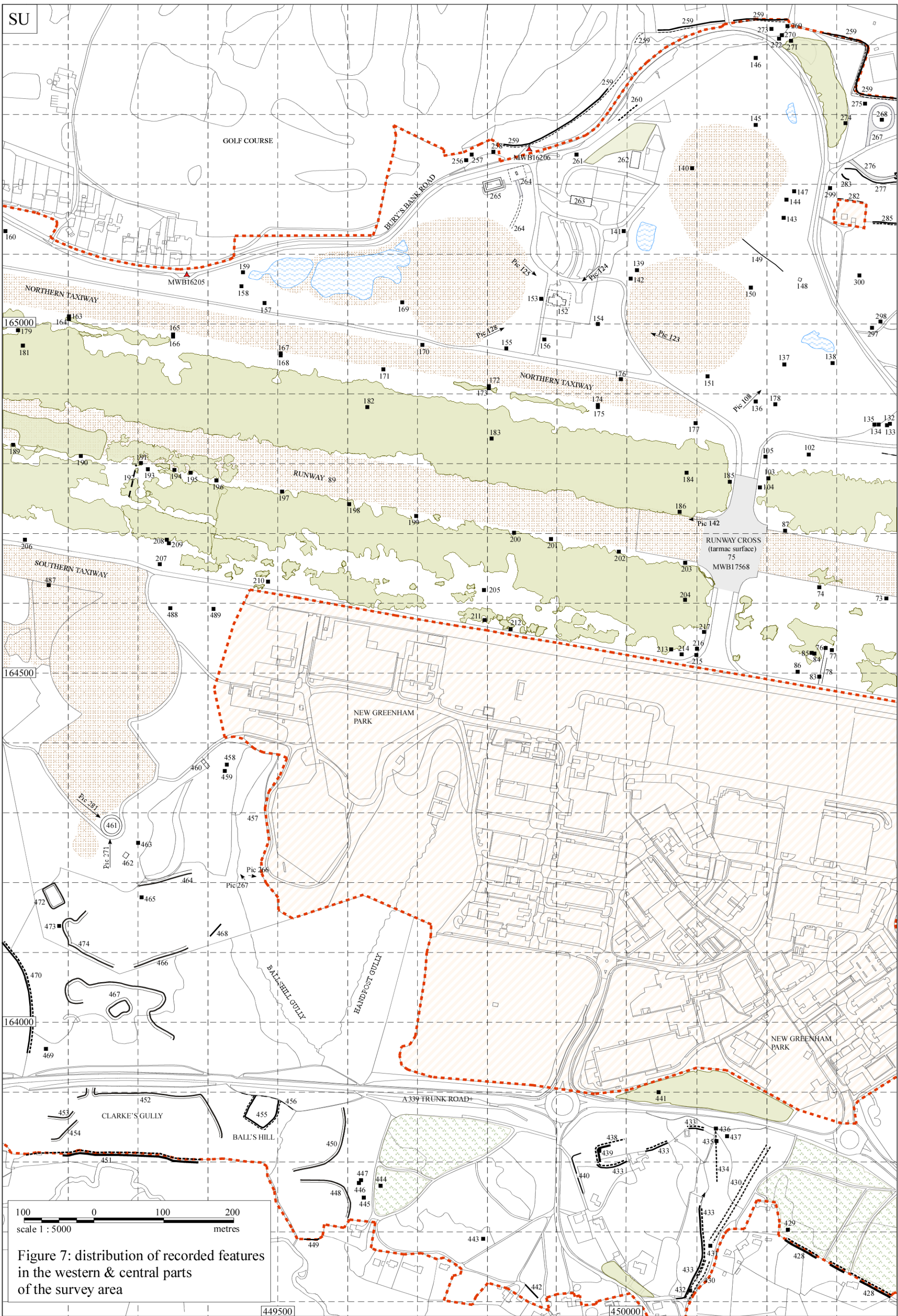


Figure 7: distribution of recorded features in the western & central parts of the survey area



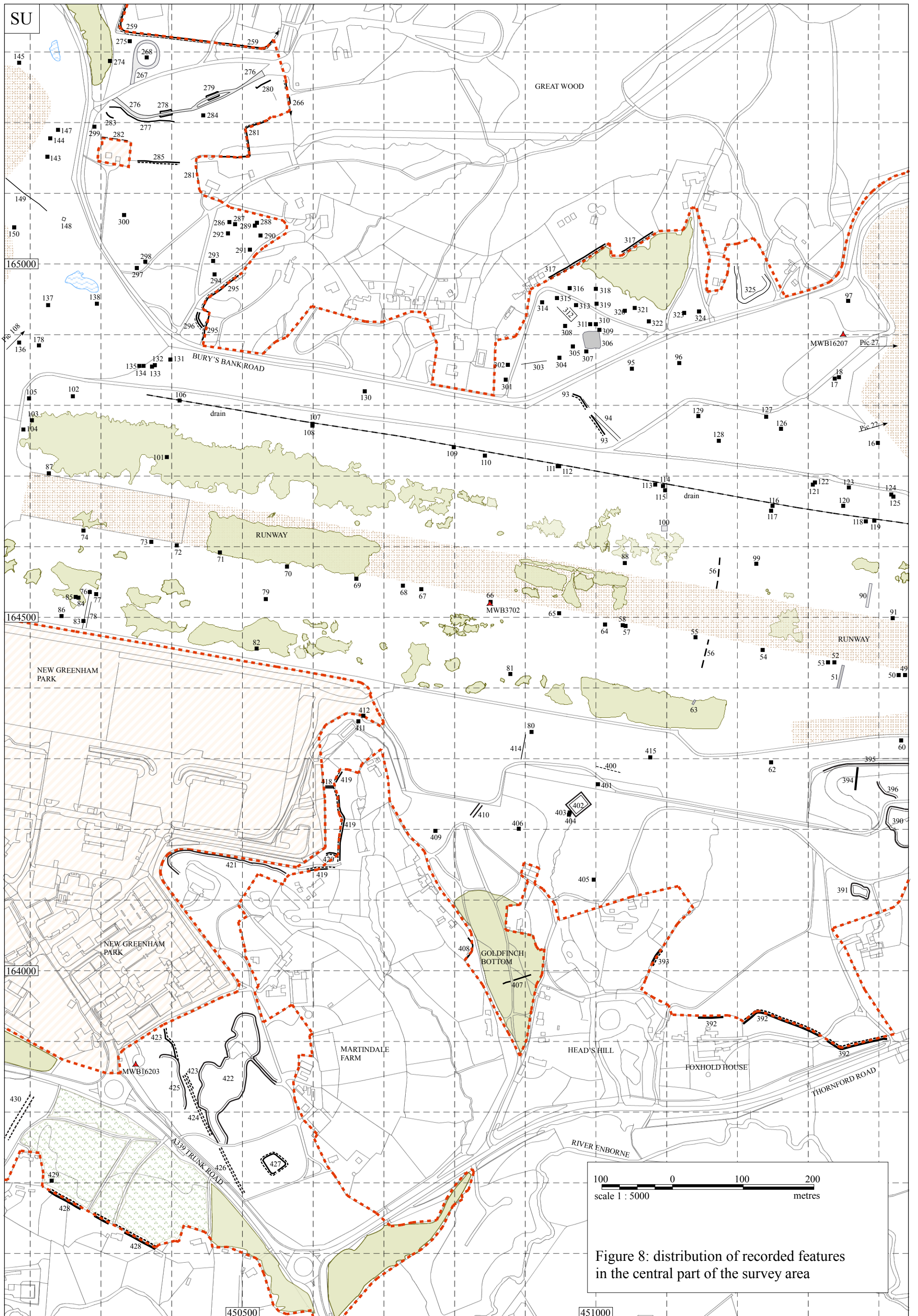
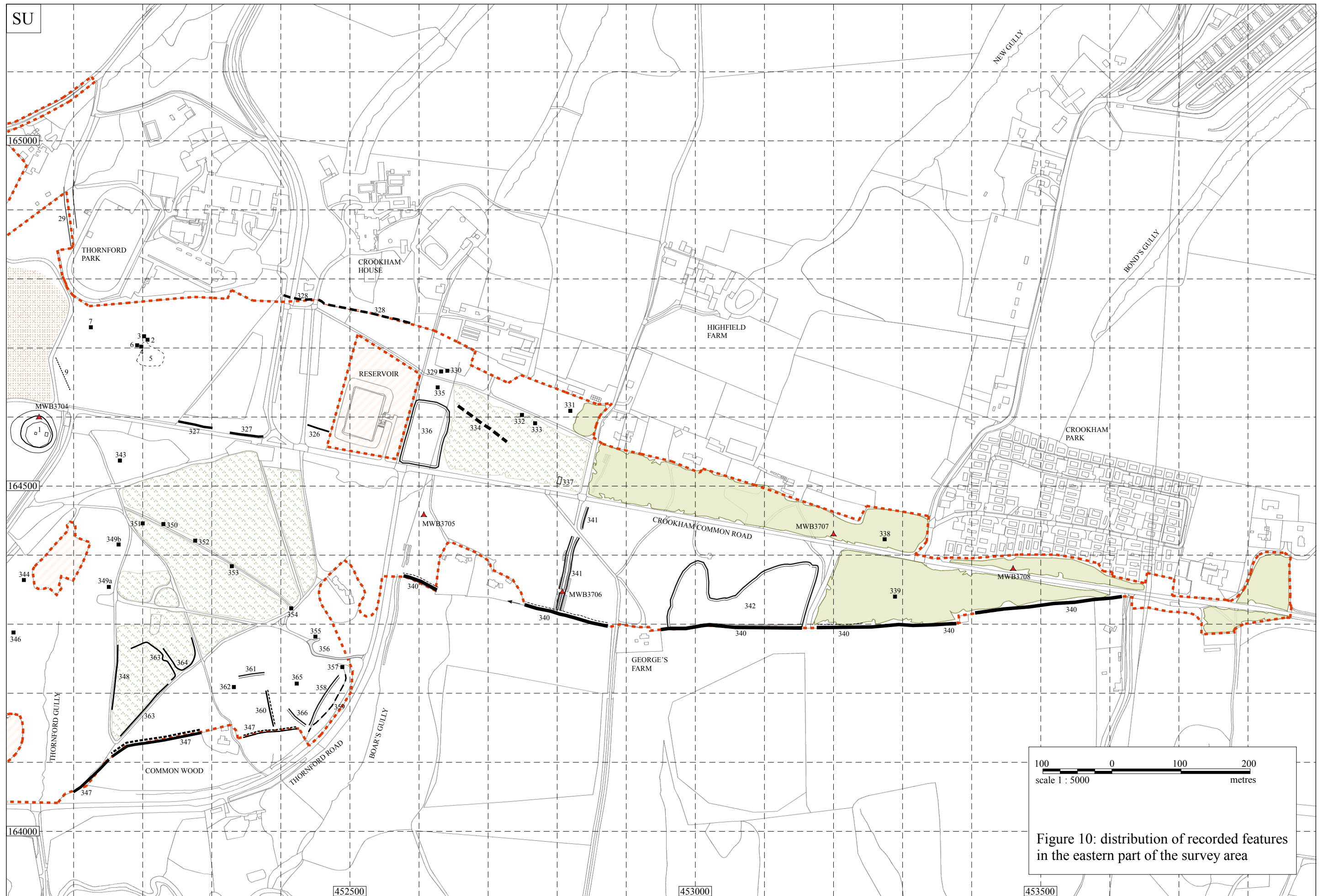


Figure 8: distribution of recorded features in the central part of the survey area









100 0 100 200  
scale 1 : 5000 metres

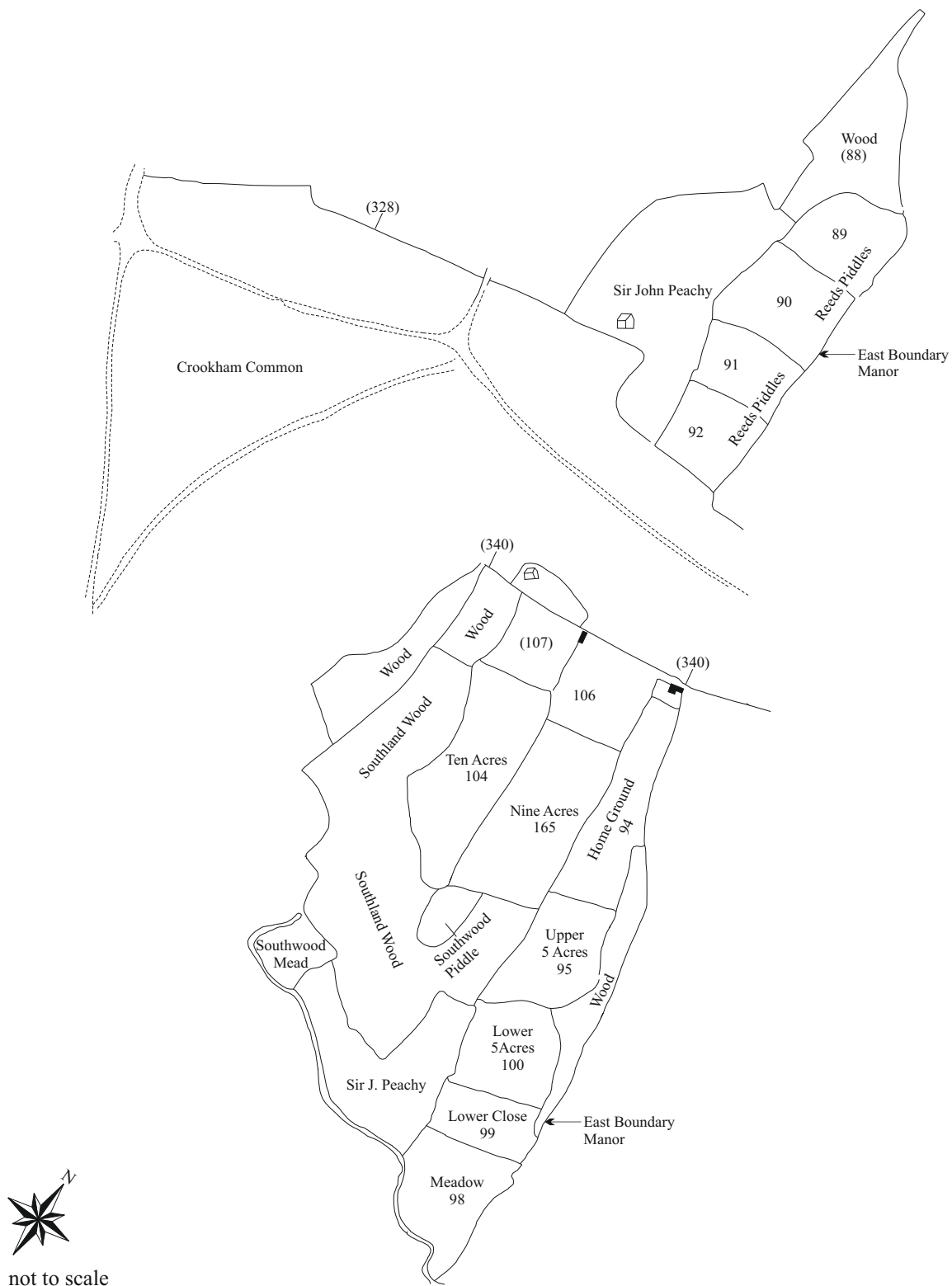
Figure 10: distribution of recorded features  
in the eastern part of the survey area





Figure 11: extract from John Rocque's map of Berkshire, 1761





The numbers in brackets  
are the corresponding feature numbers  
assigned during the survey (see Figure 10)

Figure 12: extract from a plan of the manor of Chamberhouse, 1768



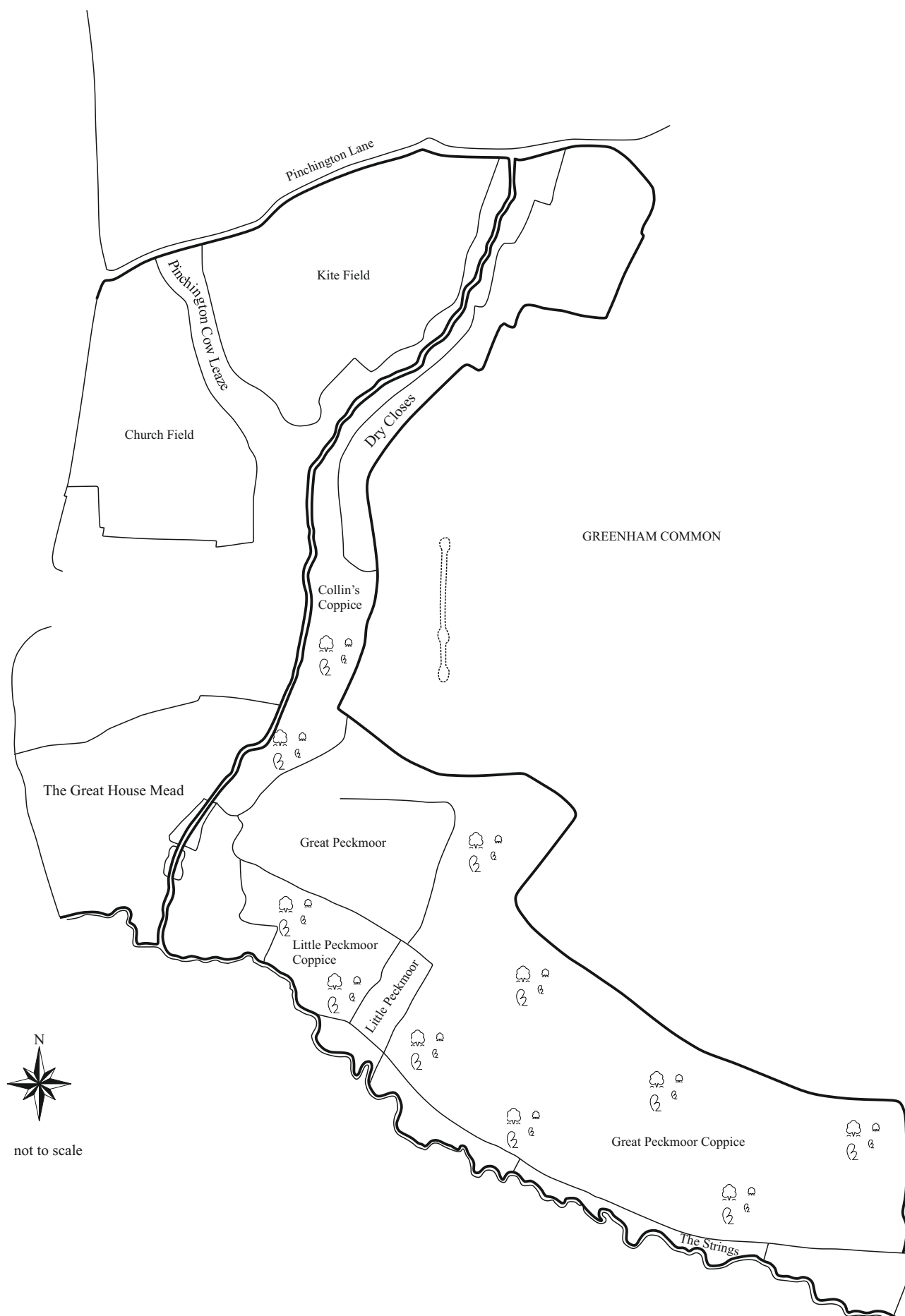


Figure 13: extract from a survey of the estate at Sandford, 1781



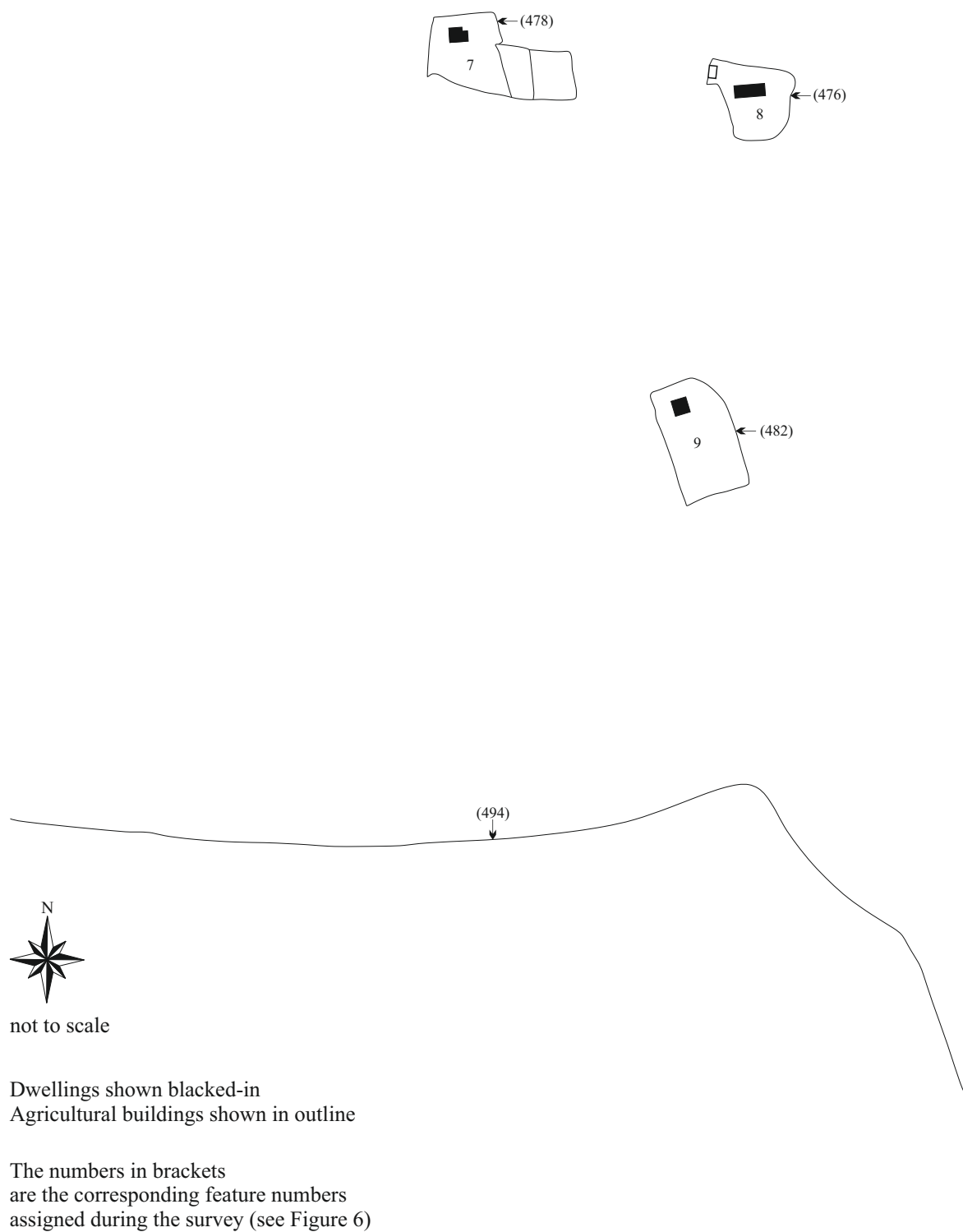


Figure 14: extract from the Greenham tithe map to show part of the southern boundary of the common and encroachments to the north of Peckmoor Copse, 1840



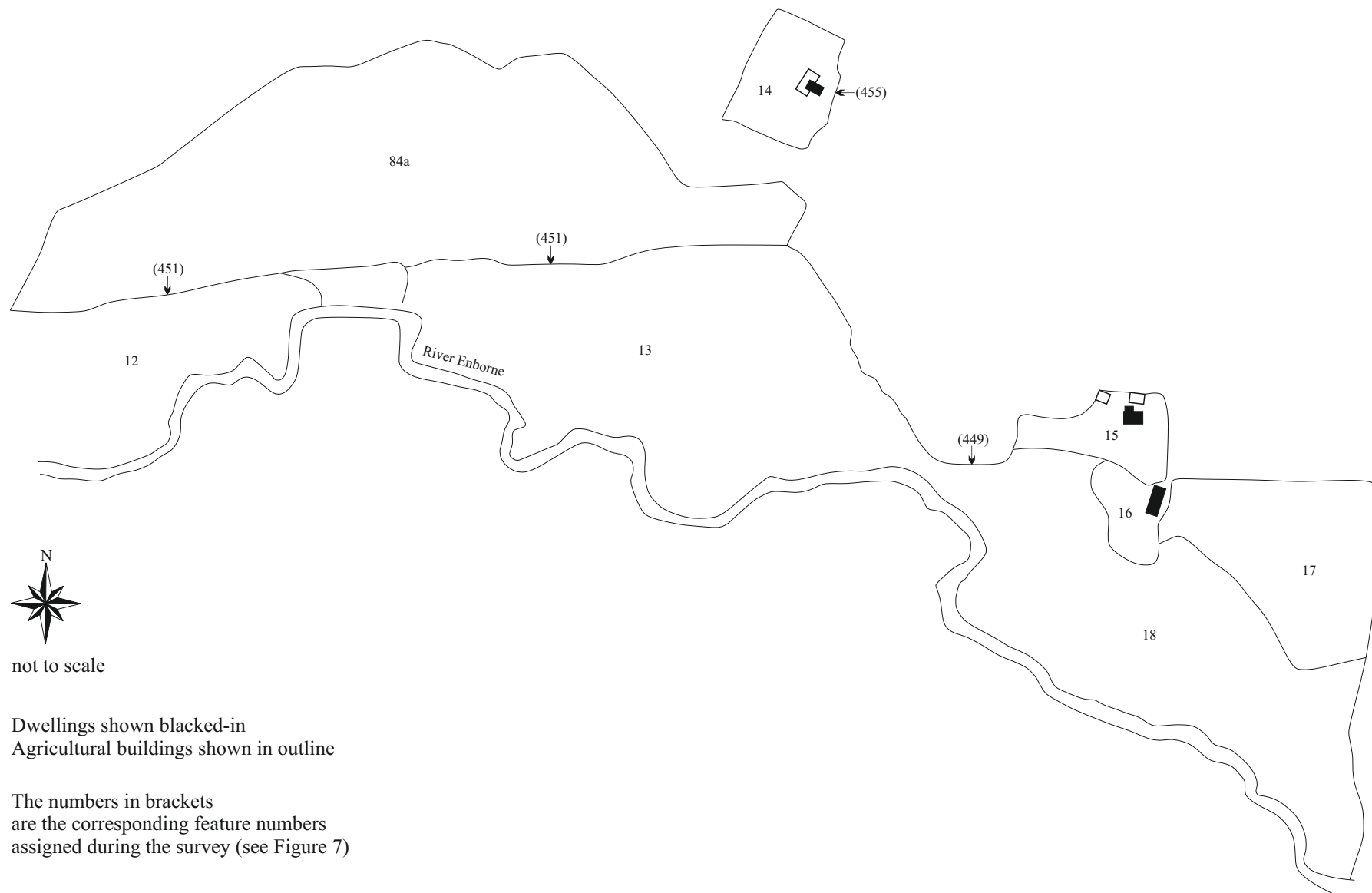


Figure 15: extract from the Greenham tithe map to show part of the southern boundary of the common in Clarke's Gully and encroachments near Balls Hill, 1840



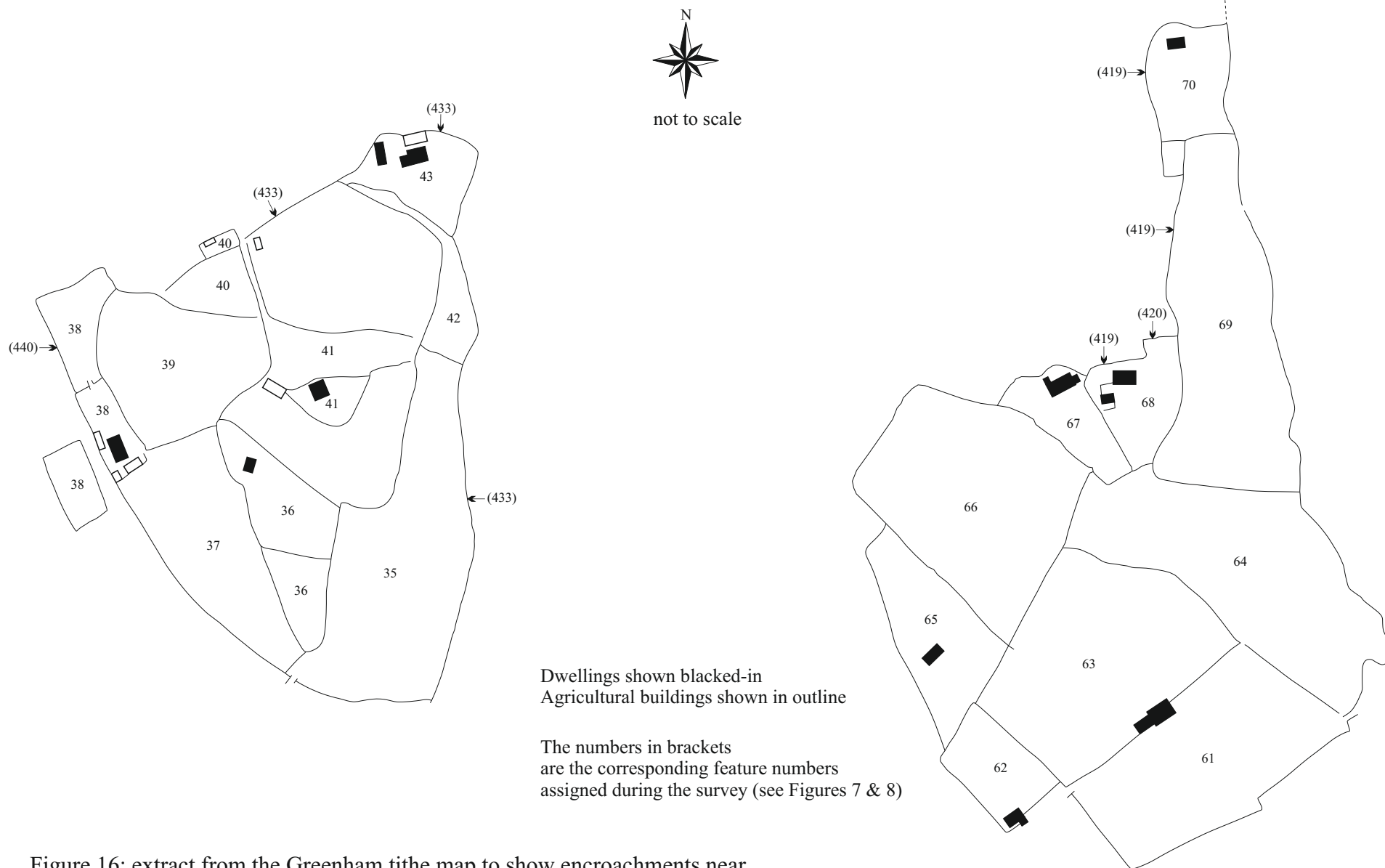
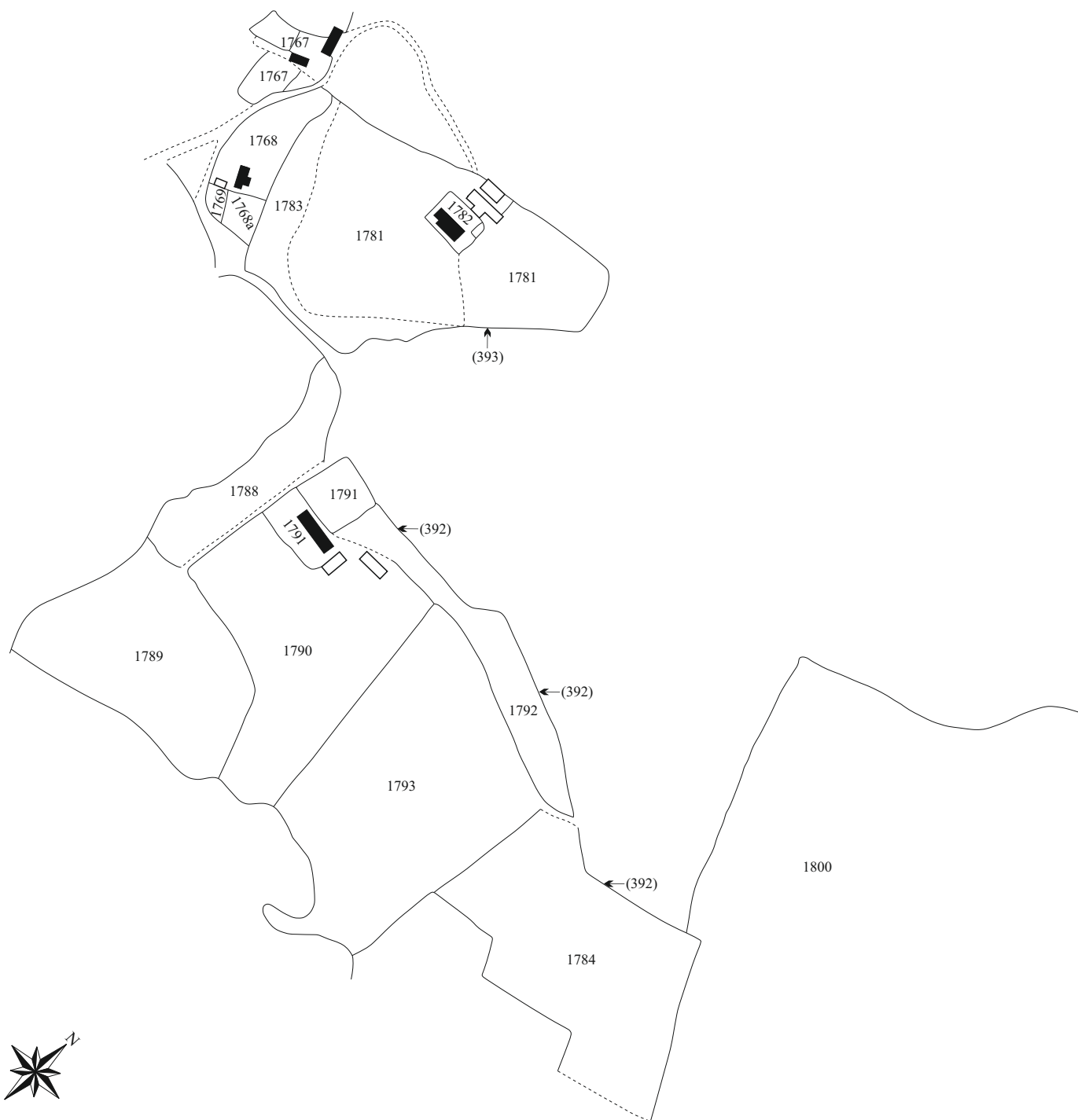


Figure 16: extract from the Greenham tithe map to show encroachments near  
Bishop's Green and Head's Hill, 1840









not to scale

Dwellings shown blacked-in,  
agricultural buildings in outline only

The numbers in brackets  
are the corresponding feature numbers  
assigned during the survey (see Figure 8)

Figure 18: extract from the Thatcham tithe map to show part of the southern boundary of Crookham Common and encroachments around Foxhold Farm, 1840



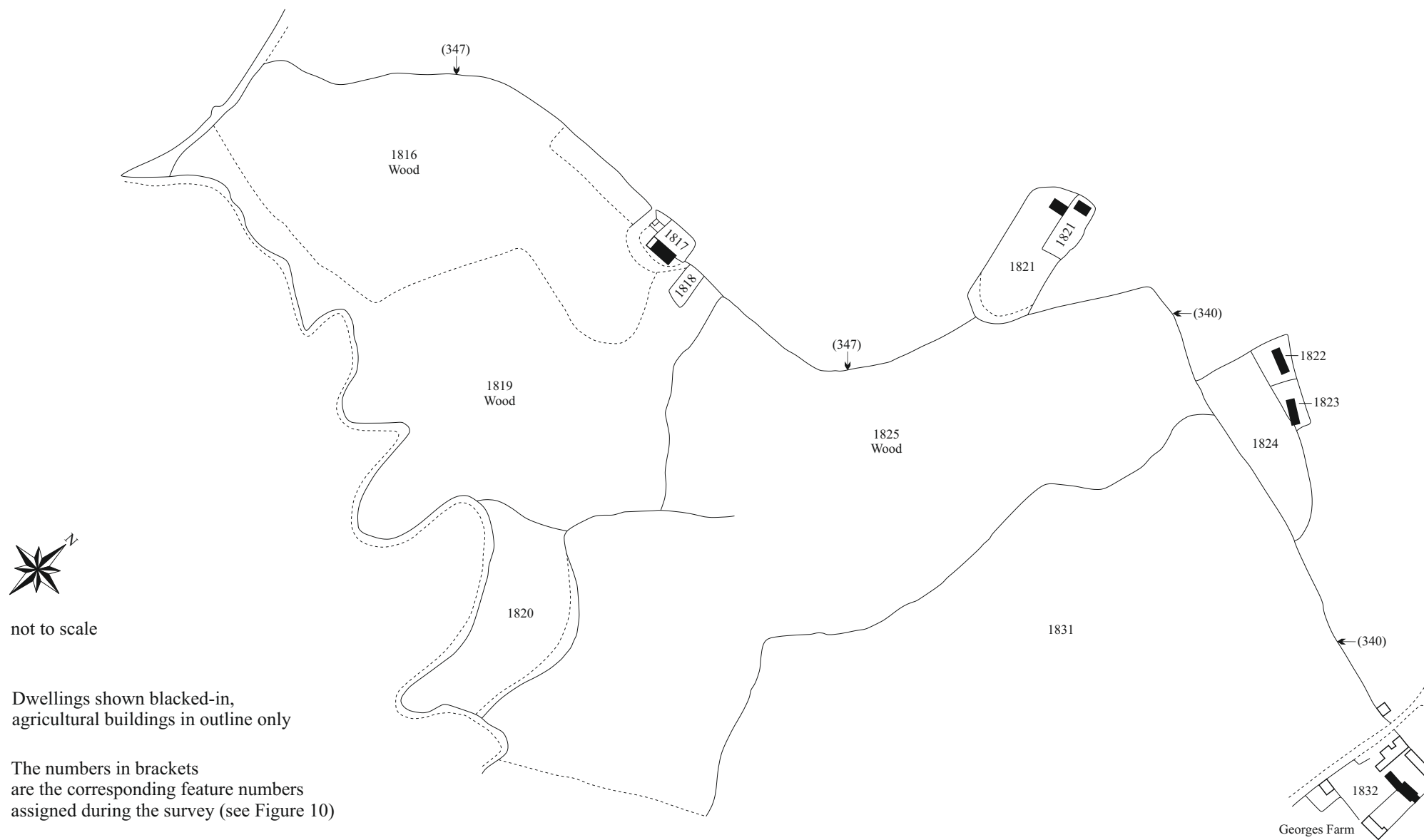


Figure 19: extract from the Thatcham tithe map to show part of the southern boundary of Crookham Common and encroachments in the Boar's Gully area, 1840



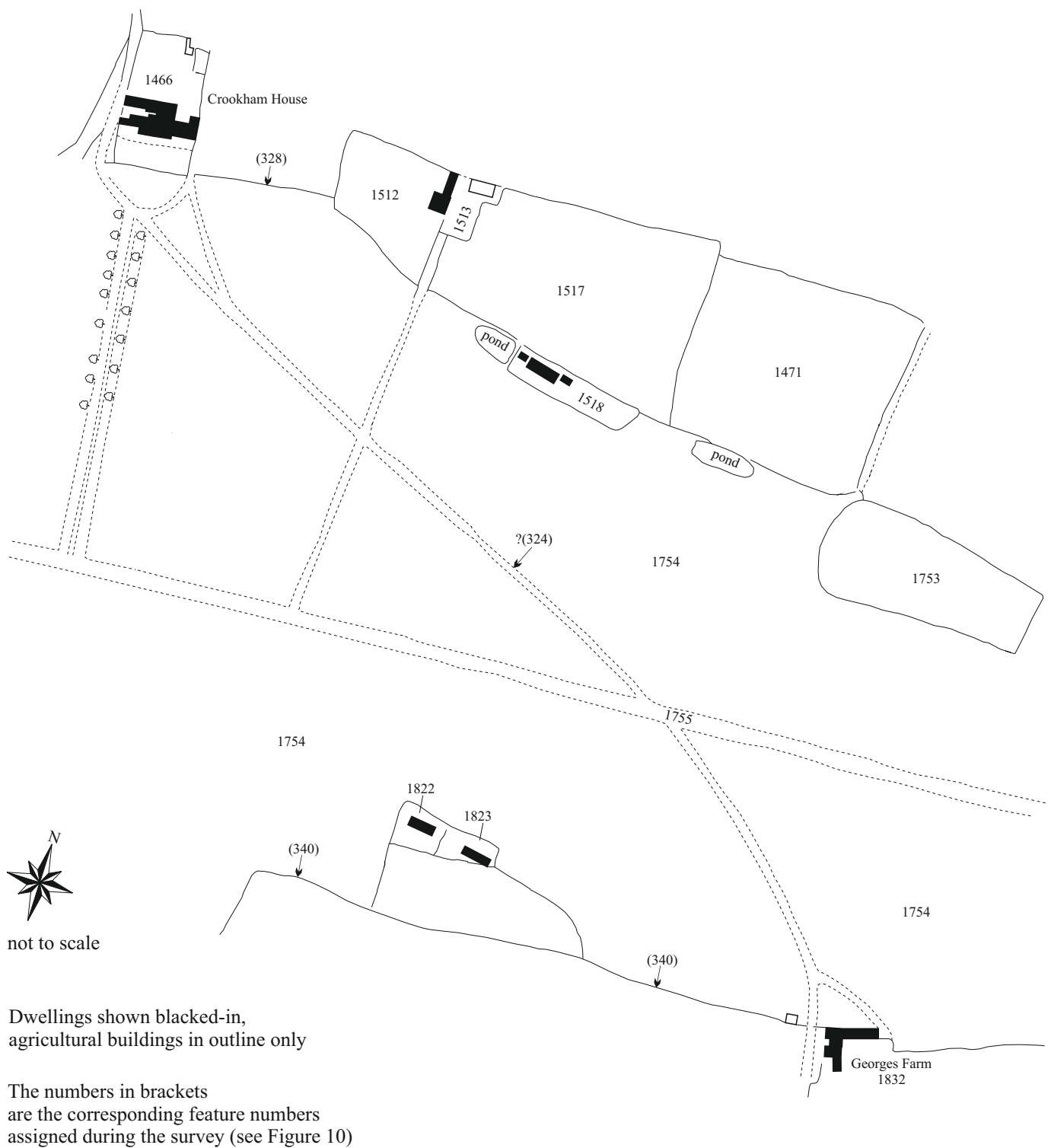


Figure 20: extract from the Thatcham tithe map to show boundaries and encroachments towards the eastern end of Crookham Common, 1840



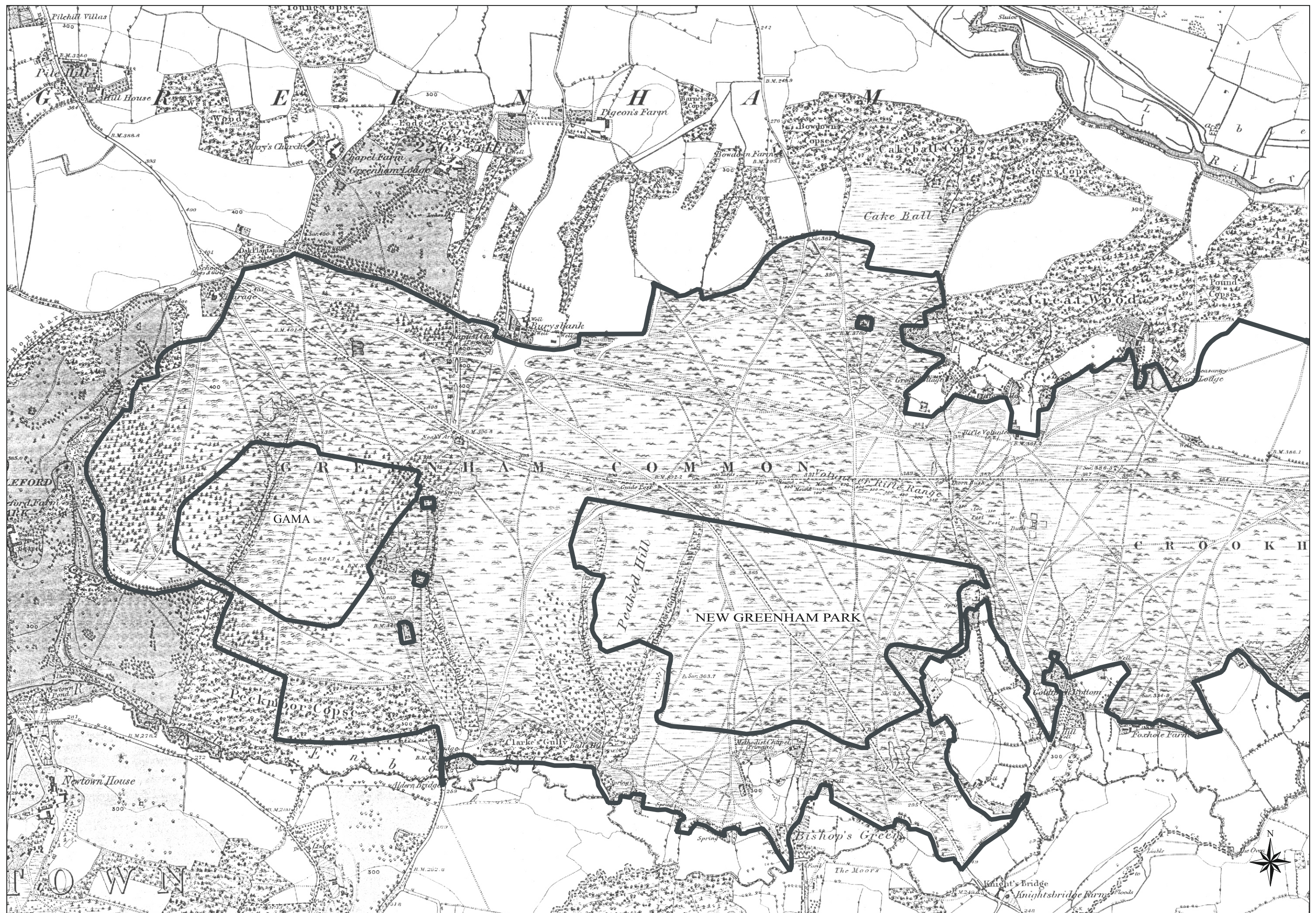


Figure 21: extract from the six inch first edition Ordnance Survey map to show Greenham Common and the western part of Crookham Common, 1874 (survey boundary shown in bold)



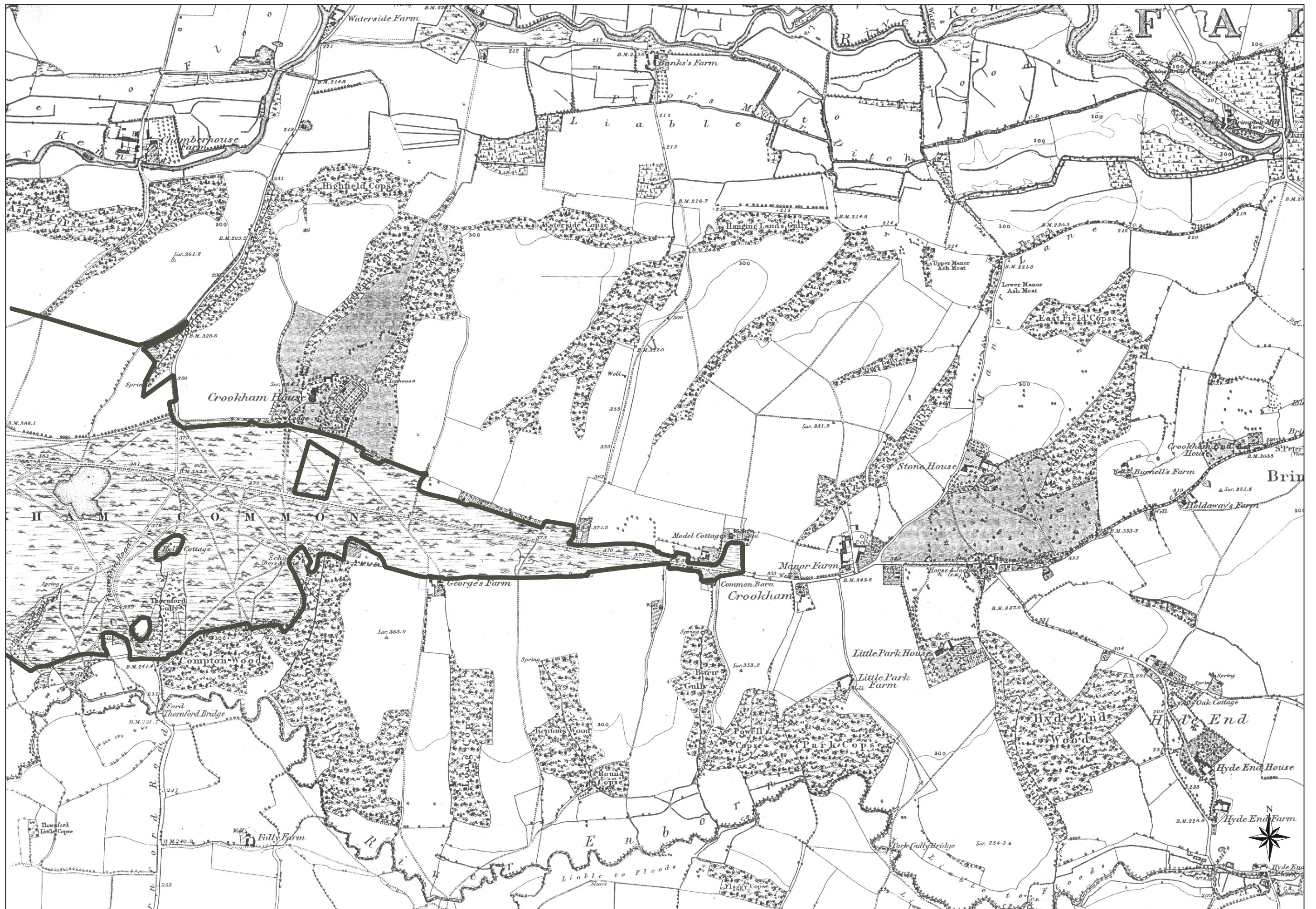


Figure 22: extract from the six inch first edition Ordnance Survey map to show the eastern part of Crookham Common, 1874 (survey boundary shown in bold)









Figure 24: extract from the six inch second edition Ordnance Survey map to show the northern part of Greenham Common and the north-western end of Crookham Common, 1898



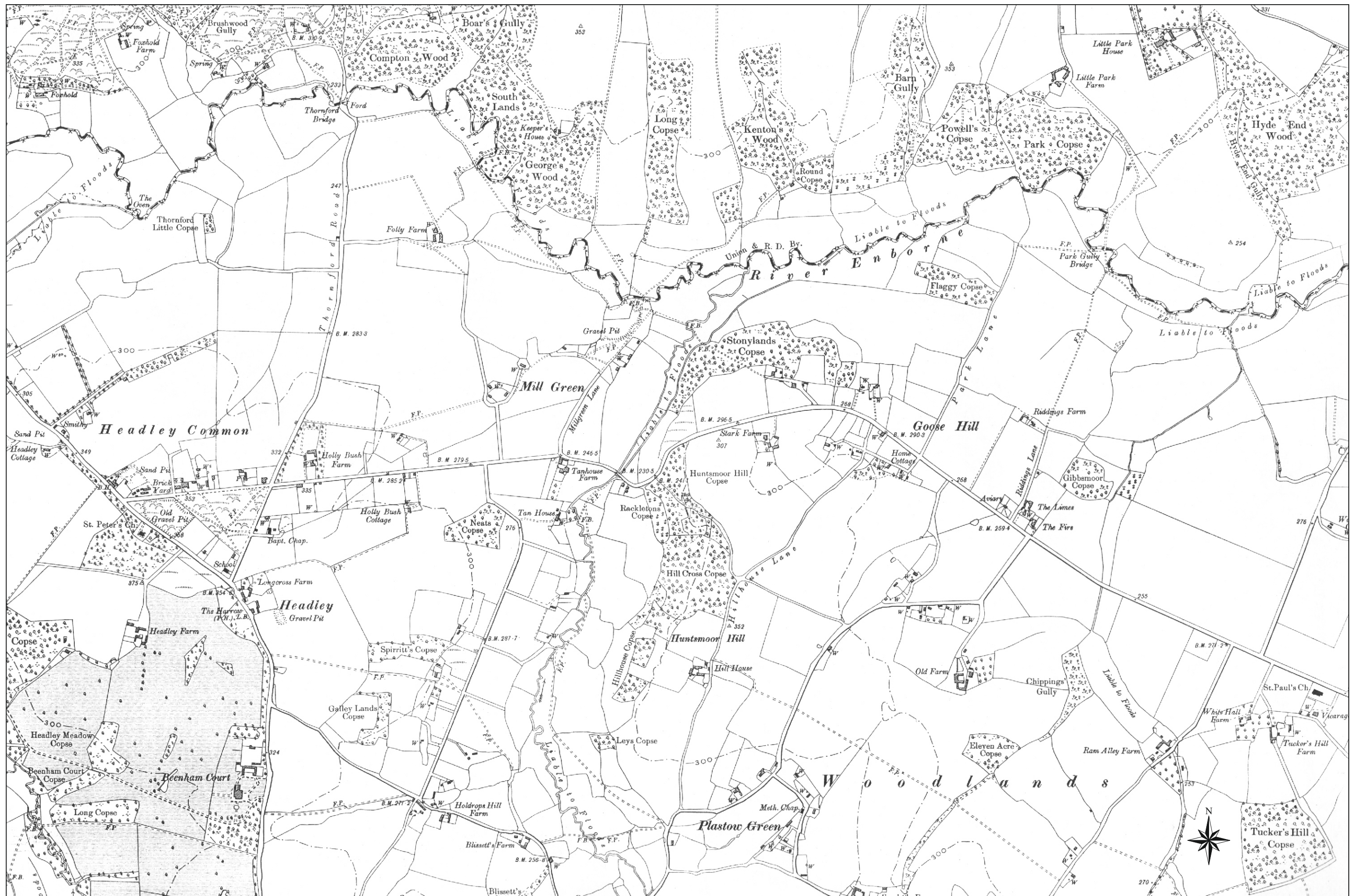


Figure 25: extract from the six inch second edition Ordnance Survey map to show part of the southern margins of Crookham Common, 1898



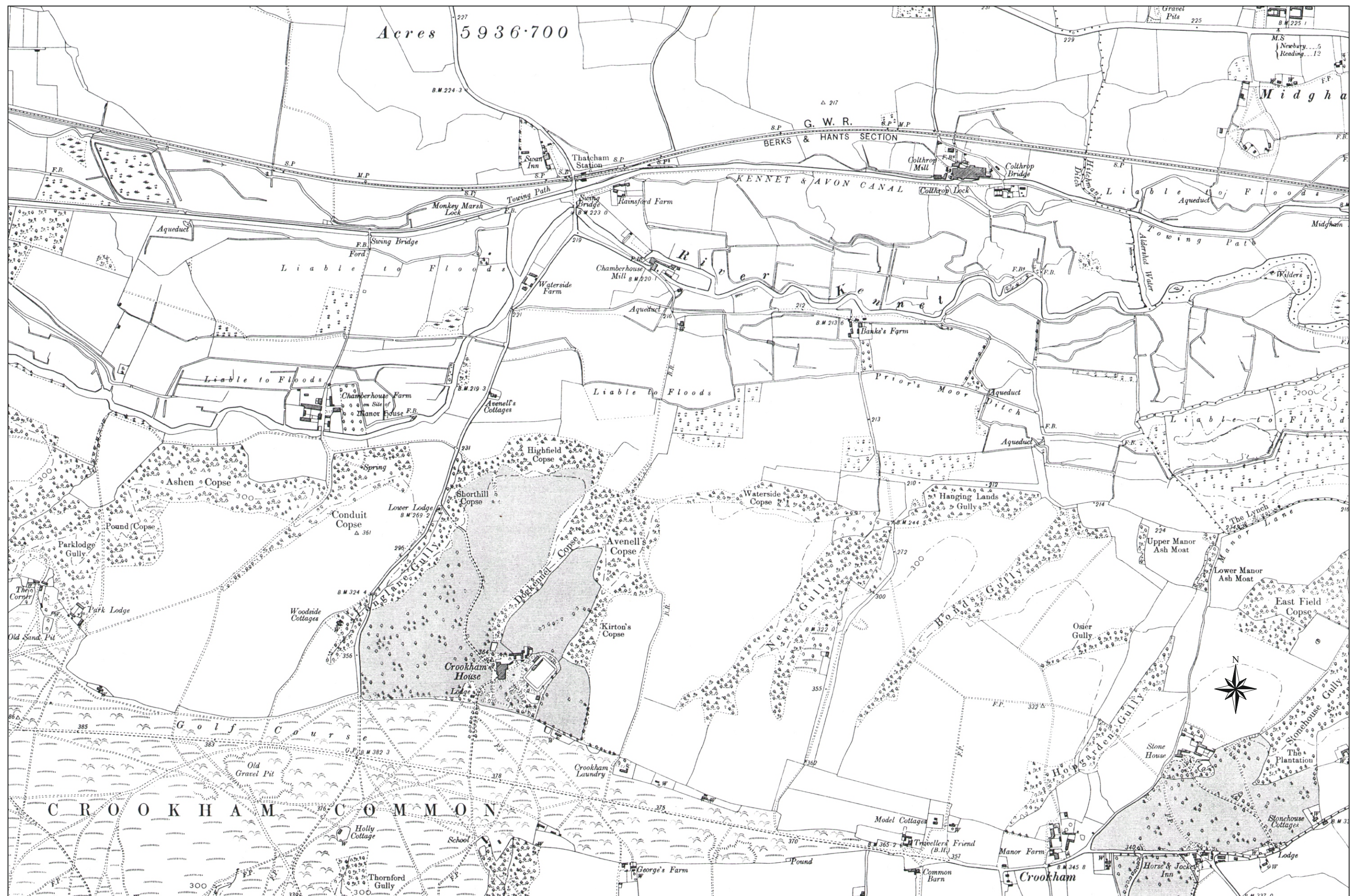


Figure 26: extract from the six inch second edition Ordnance Survey map to show the northern and eastern parts of Crookham Common, 1898





Figure 27: extract from the six inch third edition Ordnance Survey map to show the southern part of Greenham Common and the south-western end of Crookham Common, 1909



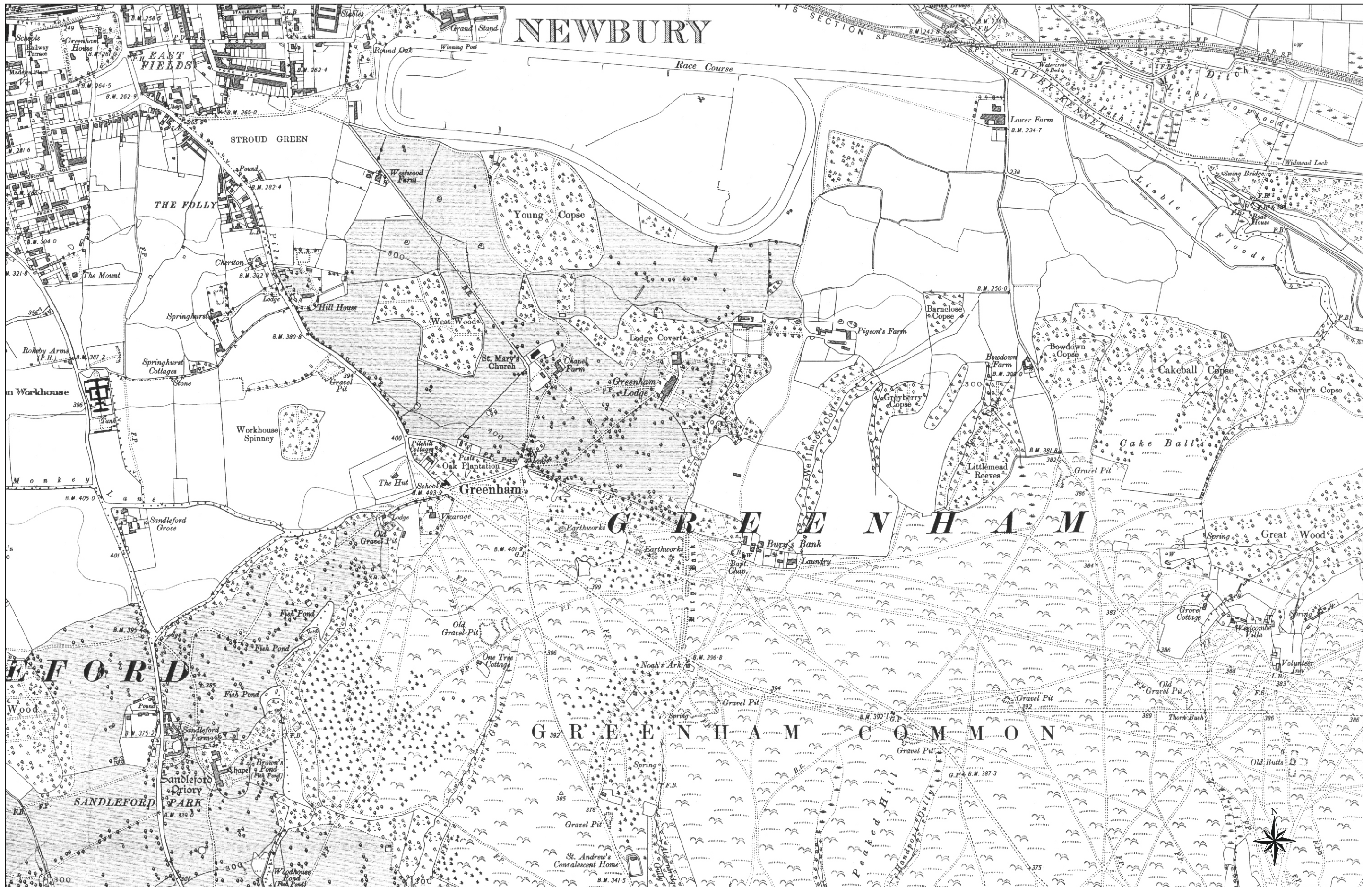


Figure 28: extract from the six inch third edition Ordnance Survey map to show the northern part of Greenham Common and the north-western end of Crookham Common, 1909



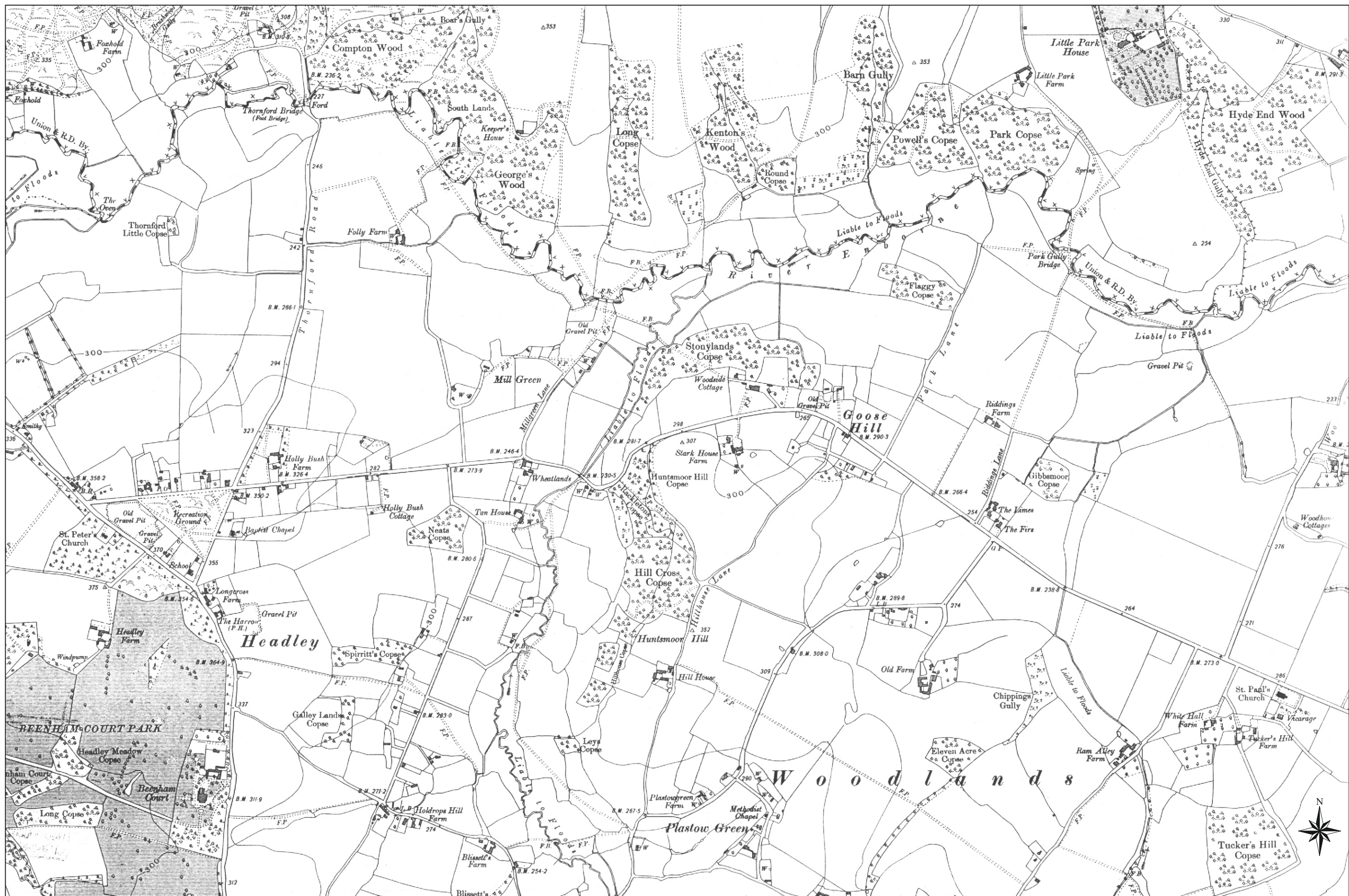


Figure 29: extract from the six inch third edition Ordnance Survey map to show part of the southern margins of Crookham Common, 1909



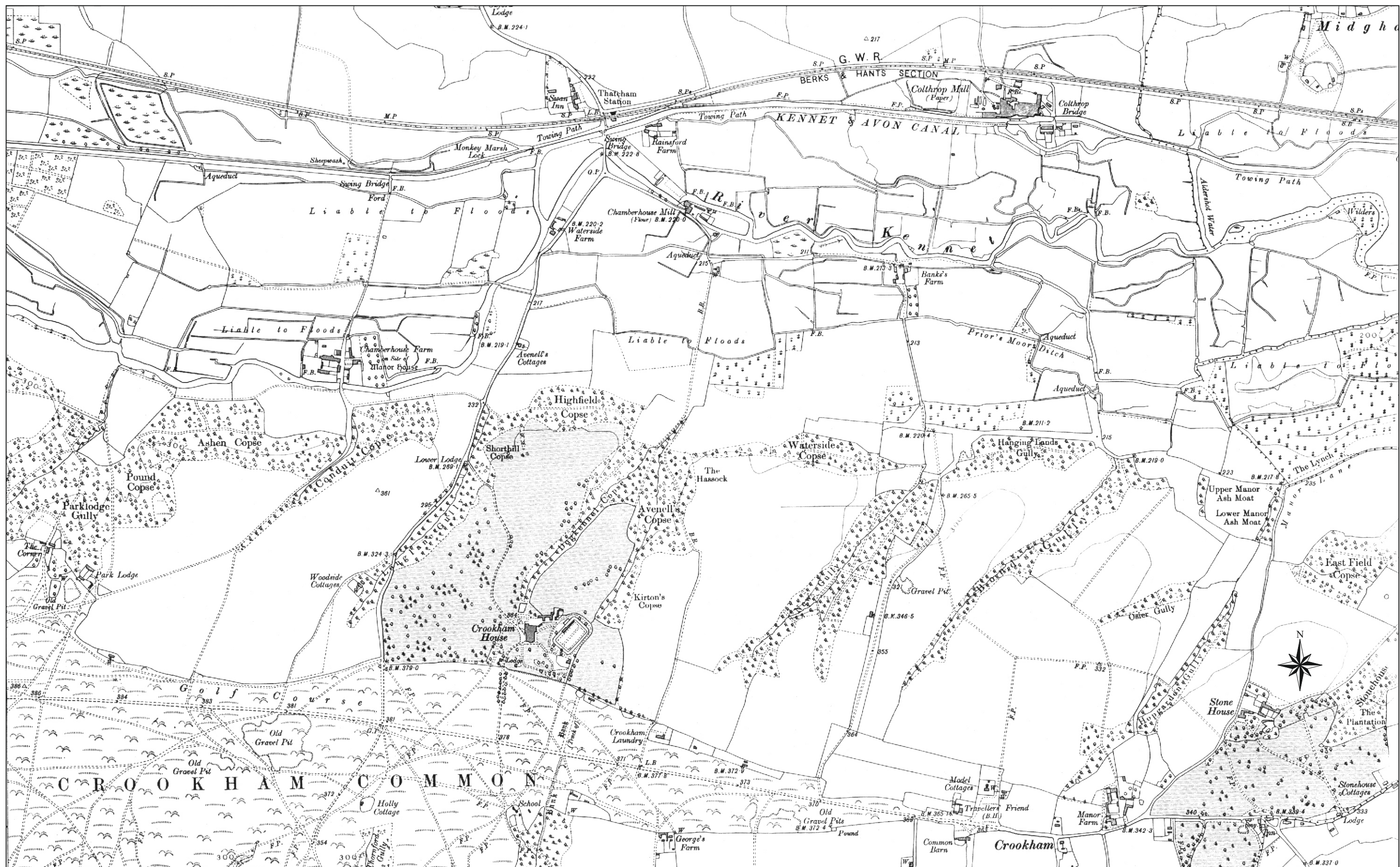


Figure 30: extract from the six inch third edition Ordnance Survey map to show the northern and eastern parts of Crookham Common, 1909



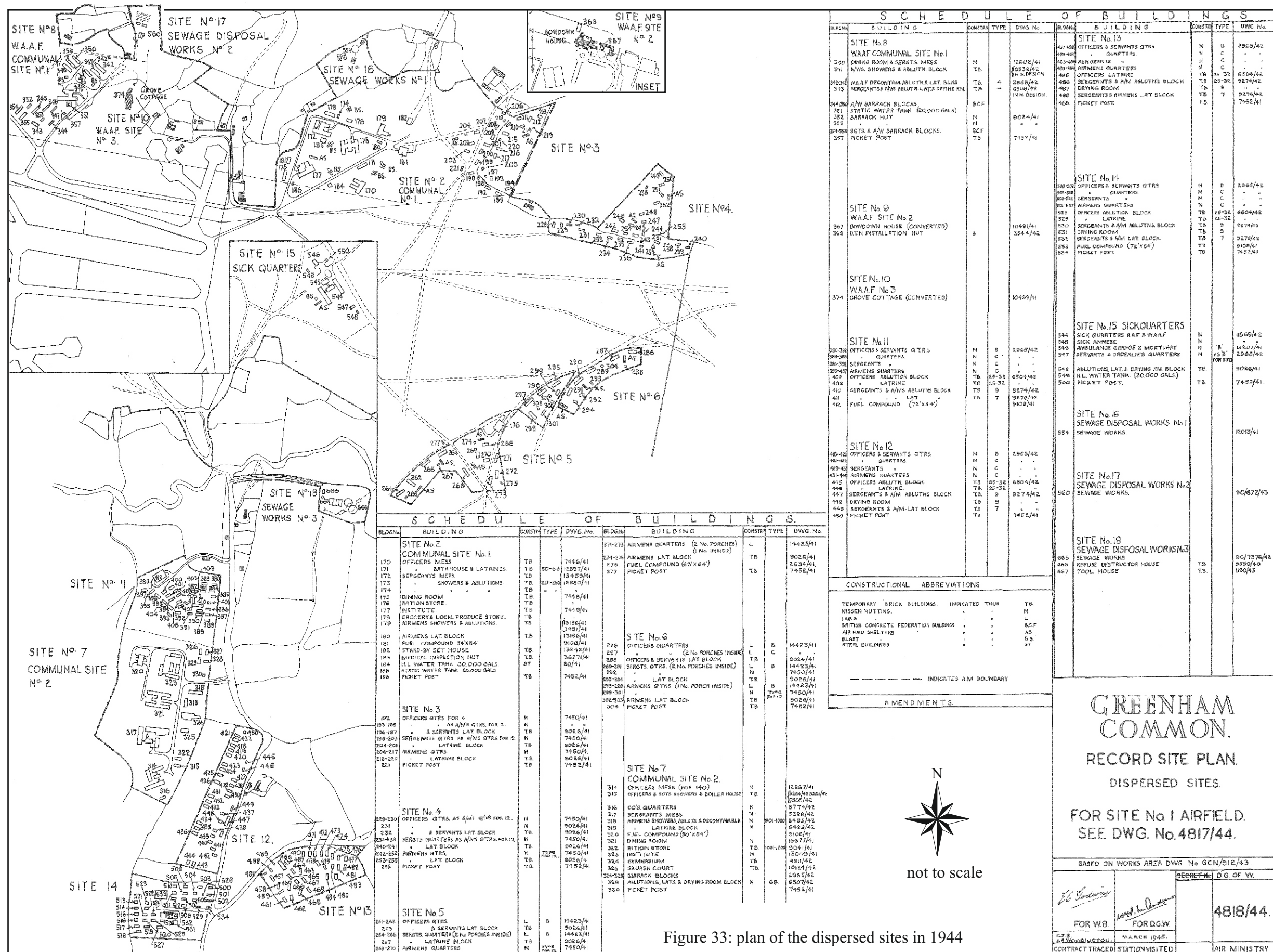


Figure 31: aerial photograph of the airfield (US/7PH/GP/LOC90, Frame 5017, 2<sup>nd</sup> December 1943)














Figure 34: aerial photograph of the eastern end of the runway and technical site (looking north; RAF/106G/LA/60, Frame 3039, 29<sup>th</sup> November 1944)






Figure 35: aerial photograph looking north along the 1100 yard runway towards the bomb stores, dispersals and dispersed site No. 8 (RAF/106G/LA/60, Frame 4021, 29<sup>th</sup> November 1944)






Figure 36: aerial photograph of the bomb stores and dispersed sites Nos. 2 and 8 at the eastern end of the main runway (looking north; RAF/106G/LA/60, Frame 4020, 29<sup>th</sup> November 1944)






Figure 37: aerial photograph of the eastern end of the main runway, gliders and assembly crates on Crookham Common, extending eastwards from the parish boundary to Brushwood Gully (looking north; RAF/106G/LA/60, Frame 3041, 29<sup>th</sup> November 1944)





Figure 38: aerial photograph of gliders, assembly areas and crates on Crookham Common, between Head's Hill and Thornford Gully (looking north;RAF/106G/LA/60, Frame 3042, 29<sup>th</sup> November 1944)






Figure 39: aerial photograph of glider assembly areas and crates on Crookham Common, between Thornford Gully and Boar's Gully (looking north;RAF/106G/LA/60, Frame 3043, 29<sup>th</sup> November 1944)






Figure 40: aerial photograph of glider assembly areas and crates and the POW camp on Crookham Common looking north from George's Farm (RAF/106G/LA/60, Frame 3044, 29<sup>th</sup> November 1944)






Figure 41: aerial photograph of the eastern end of Crookham Common looking north towards the POW camp and storage areas (RAF/106G/LA/60, Frame 3045, 29<sup>th</sup> November 1944)





Figure 42: extract from the revised edition Ordnance Survey map, 1972 to 1976 (not to scale)





Figure 43: aerial photograph of the western end of the Cold War airbase and the GAMA compound (OS/98569, Frame 61, 16<sup>th</sup> May 1998)





Figure 44: aerial photograph of the western end of the Cold War airbase and the GAMA compound (OS/98569, Frame 62, 16<sup>th</sup> May 1998)





Figure 45: aerial photograph of the western end of the Cold War airbase (OS/98570, Frame 358, 16<sup>th</sup> May 1998)





Figure 46: aerial photograph of the control tower and associated buildings (OS/98570, Frame 356, 16<sup>th</sup> May 1998)





Figure 47: aerial photograph of the runway cross and New Greenham Park (OS/98569, Frame 64, 16<sup>th</sup> May 1998)






Figure 48: aerial photograph of the runway cross and the eastern side of New Greenham Park (OS/98569, Frame 65, 16<sup>th</sup> May 1998)





Figure 49: aerial photograph of the eastern end of the Cold War airbase (OS/98569, Frame 67, 16<sup>th</sup> May 1998)





Figure 50: aerial photograph of the eastern end of the Cold War airbase and Thornford Park (OS/98569, Frame 68, 16<sup>th</sup> May 1998)